













# Zone 3

## Territorial Divisions


-  Wildlife Sanctuary
-  Outfitter with exclusive rights
-  Zec (Controlled Zone)
-  Category I and II lands
-  Québec National Park, Federal National Park, Ecological Reserve and territory where hunting is prohibited
-  Territory where hunting is restricted
-  Wildlife Preserve

-  Boundary of hunting zone
-  Boundary of zone parts

-  International border
-  Interprovincial and interstate border
-  Québec - Newfoundland-and-Labrador border (this border is not final)

**Map projection:** Lambert Conic Projection with two standard parallels (46<sup>th</sup> and 60<sup>th</sup>)

0 20 40 km



**Sources:**

Hunting zone, wildlife territory, territory where hunting is restricted and prohibited: Ministère des Ressources naturelles et de la Faune, 2007

Conservation and protection territory: Ministère du Développement durable, de l'Environnement et des Parcs, 2007

**Production:** Direction générale de l'information géographique in collaboration with Direction générale du développement et de l'aménagement de la faune

© Gouvernement du Québec, 1<sup>st</sup> quarter 2008

[www.mmf.gouv.qc.ca/english/wildlife](http://www.mmf.gouv.qc.ca/english/wildlife)